

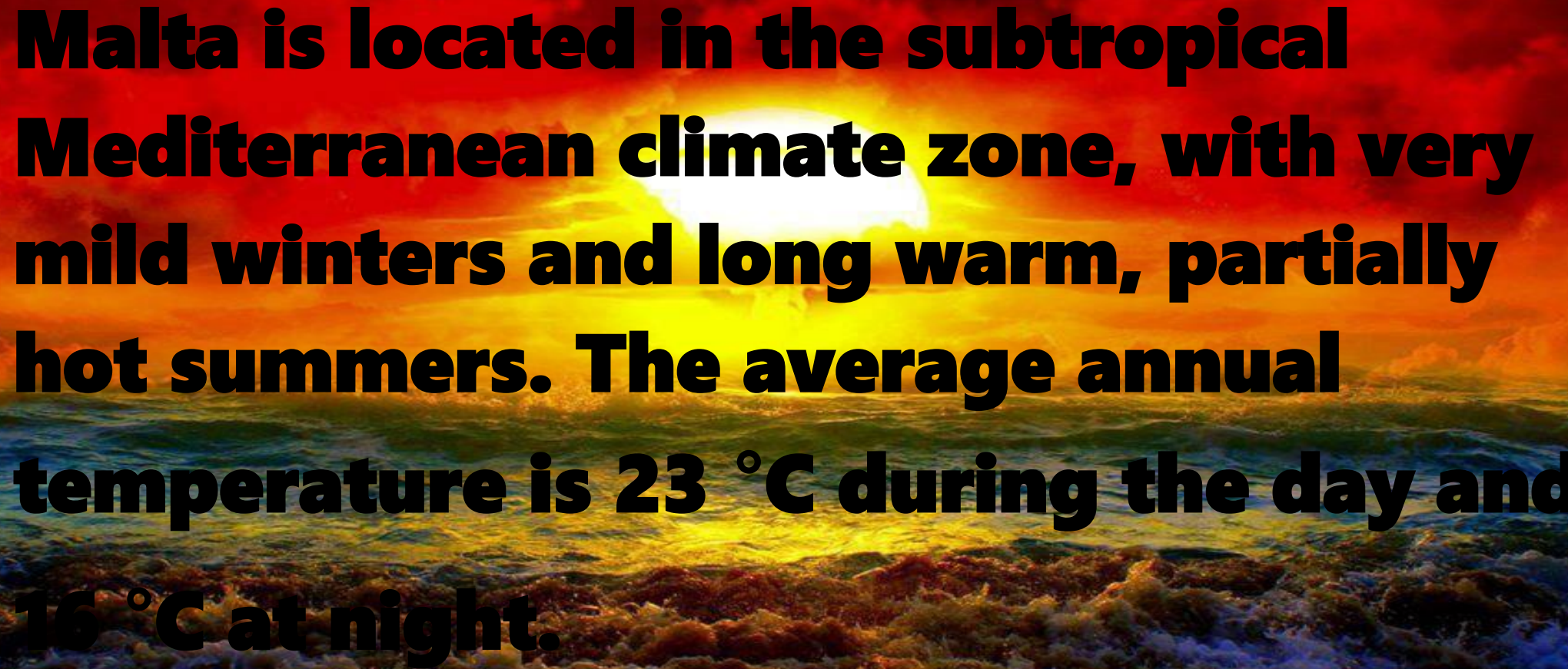
# MALTA





**Coat of arms of Malta**





**Malta is located in the subtropical Mediterranean climate zone, with very mild winters and long warm, partially hot summers. The average annual temperature is 23 °C during the day and 16 °C at night.**

**.Malta covers  
an area of  
245.7 km<sup>2</sup>  
and is the  
largest island  
of the  
Maltese  
Archipelago**



**.Malta population is  
493,559**



**.Malta is located in the  
central Mediterranean  
Sea**



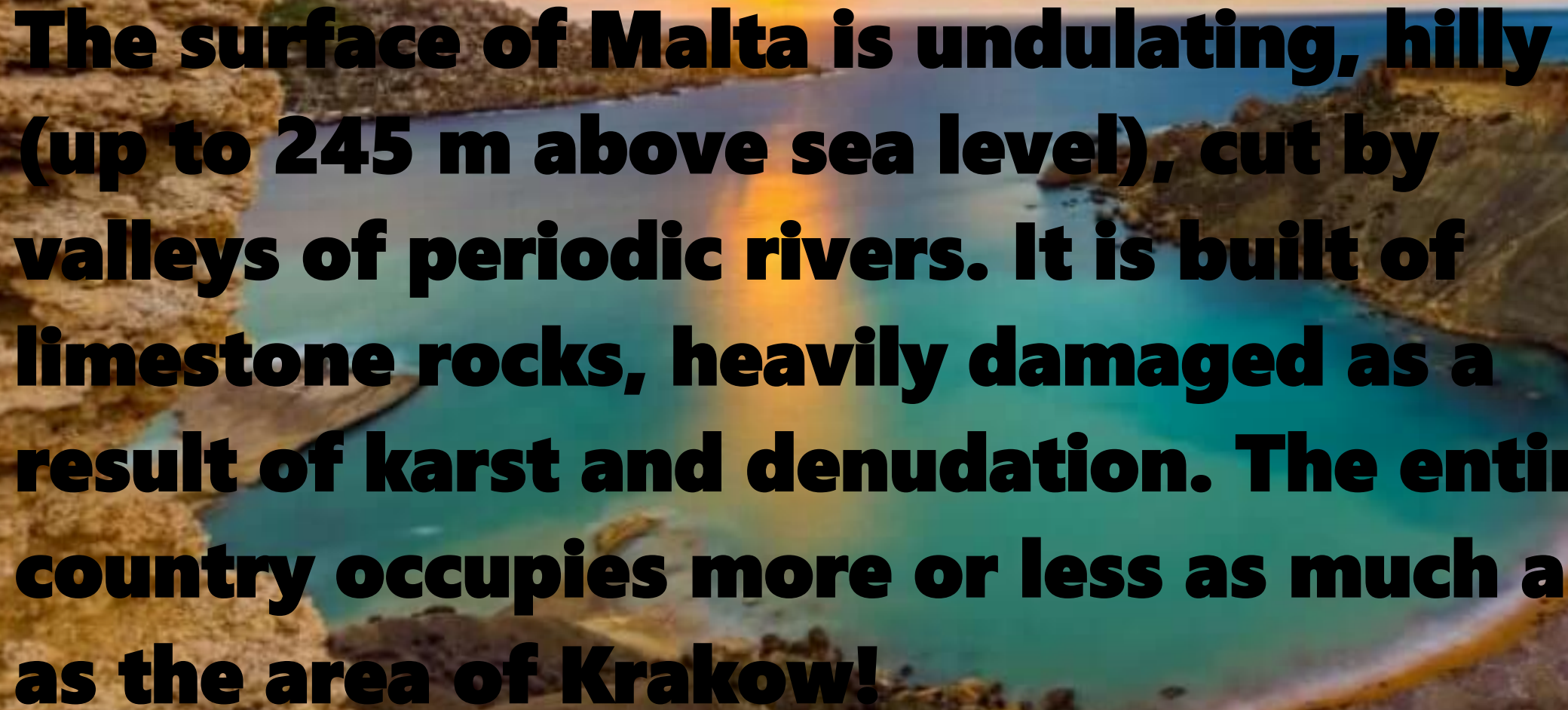
Maltese is the official language of Malta.





**The state gained internal autonomy only in 1947, and the establishment of the state dates back to 1963.**



The background image shows a coastal landscape. In the foreground, there are rugged, light-colored cliffs. A body of water, possibly a bay or a large inlet, is visible, with a sandy beach area at the bottom right. The sky is filled with soft, colorful clouds, suggesting a sunset or sunrise. The overall scene is serene and picturesque.

**The surface of Malta is undulating, hilly (up to 245 m above sea level), cut by valleys of periodic rivers. It is built of limestone rocks, heavily damaged as a result of karst and denudation. The entire country occupies more or less as much area as the area of Krakow!**





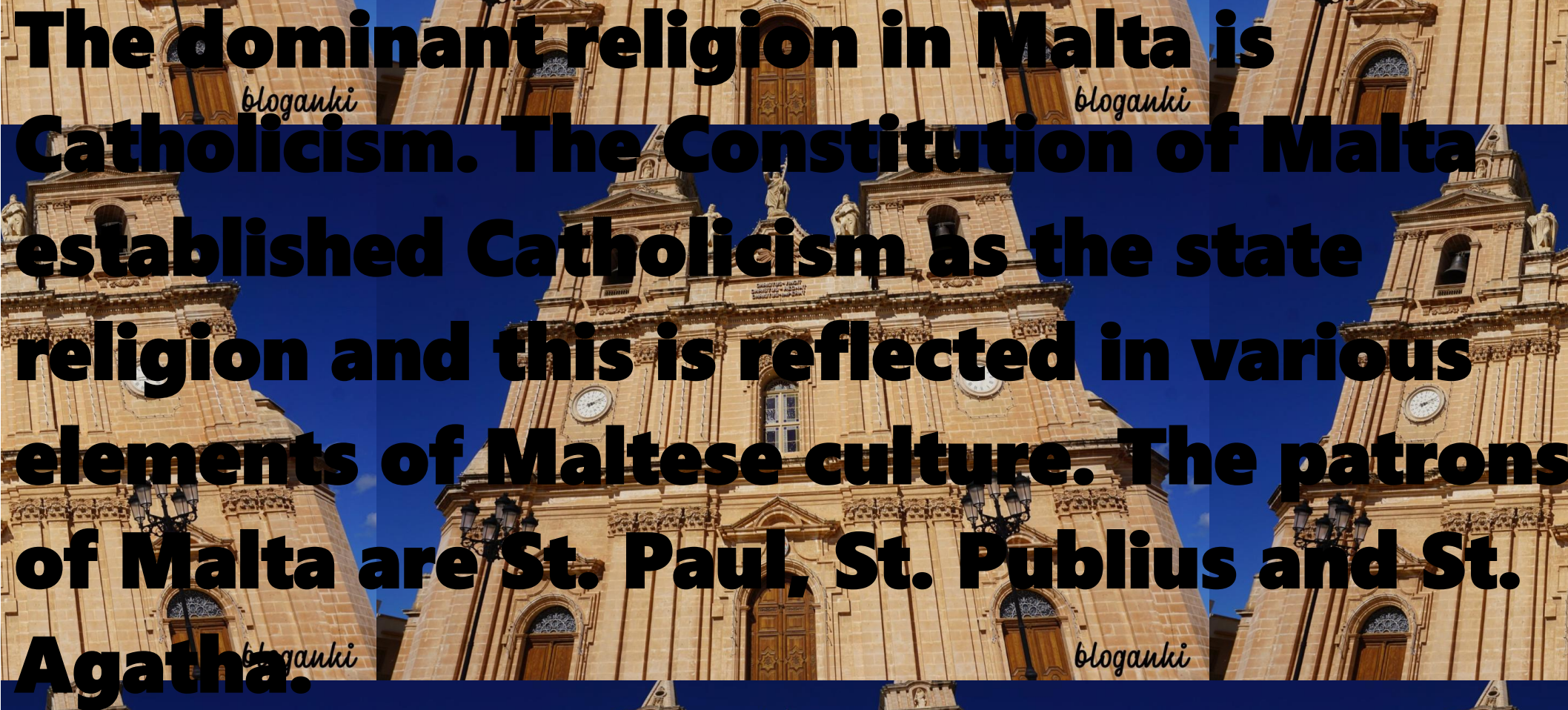


**The President of Malta is elected by the House of Representatives for a term of 5 years. His constitutional position is similar to that of a monarch in the Westminster system.**









**The dominant religion in Malta is Catholicism. The Constitution of Malta established Catholicism as the state religion and this is reflected in various elements of Maltese culture. The patrons of Malta are St. Paul, St. Publius and St. Agatha.**



An aerial photograph of a coastal city, likely Valparaíso, Chile, showing a large cruise ship docked at a pier. The city is built on a hillside overlooking the water, with numerous buildings and a prominent church spire. The harbor is filled with various ships, including smaller cargo vessels and yachts. The text is overlaid on the image in a large, bold, black font.

**The dominant industry is services, primarily tourism; port services (docking, ship supply, yacht service) and favorable conditions for registering ships of foreign shipowners (cheap flag) are of great importance.**





**The southern part of Malta abounds in natural attractions. One of them is the Dingli Cliffs rising from the sea to a height of about 250 meters.**



**Crystal clear water and fine, light-colored sand make the Blue Lagoon one of Malta's symbols.**



**Thank you for watching my  
presentation**

**Kinga Mamzerowska klasa 5**

